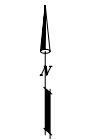







# VILLAGE OF TIMBERLANE, ILLINOIS

## ZONING MAP

### EXISTING



SCALE 1" = 600'  
150' 300' 600'

	AGRICULTURAL
	COMMERCIAL
	RESIDENTIAL
	PARK/CONSERVATION AREA
	LAKE/CREEK

TOTAL LENGTH OF ROAD = 31,006 FEET  
(NOT INCLUDING DAWSON LAKE ROAD, ORTH ROAD AND CALEDONIA ROAD)

AGRICULTURAL = 45.63%  
COMMERCIAL = 0.52%  
RESIDENTIAL = 48.13%  
PARK/CONSERVATION AREA = 5.12%



700 WEST LOCUST ST., BELLEVILLE, IL 61008  
(618)-547-8435 FAX: (618)-544-0421

Date	Revision	By

TIMBERLANE  
MAP 01

CREATED BY: ACS DRAWN BY: SSS SHEET  
DATE: 01/18/06 DATE: 01/17/06 1 of 1  
1705\_ZONINGMAP.DWG

